




Farm 9209





S15 T150N R77W
 Phy Cnty: Sheridan

2023 Program Year
 Map Created February 14, 2023






- Unless Otherwise Noted:**
- Barley = Spring for Grain
 - Canola = Spring for Processing
 - Corn = Yellow for Grain
 - Flax = Common for Grain
 - Oats = Spring for Grain
 - Soybeans = Common for Grain
 - Sunflowers = Oil for Grain
 - Wheat = Spring for Grain
 - All fields are non-irrigated
 - Shares are 100% to operator

Common Land Unit

-  Tract Boundary
-  Non-Cropland
-  Cropland
-  PLSS

Wetland Determination Identifiers

-  Restricted Use
-  Limited
-  Exempt from Conservation Compliance Provisions

United States Department of Agriculture (USDA) Farm Service Agency (FSA) maps are for FSA Program administration only. This map does not represent a legal survey or reflect actual ownership; rather it depicts the information provided directly from the producer and/or National Agricultural Imagery Program (NAIP) imagery. The producer accepts the data 'as is' and assumes all risks associated with its use. USDA-FSA assumes no responsibility for actual or consequential damage incurred as a result of any user's reliance on this data outside FSA Programs. Wetland identifiers do not represent the size, shape, or specific determination of the area. Refer to your original determination (CPA-026 and attached maps) for exact boundaries and determinations or contact USDA Natural Resources Conservation Service (NRCS). **The imagery displayed on this map was collected in calendar year 2022.**

NORTH DAKOTA
 MCHENRY
 Form: FSA-156EZ



FARM : 9209
 Prepared : 3/21/24 2:27 PM CST
 Crop Year : 2024

Abbreviated 156 Farm Record

Tract 8829 Continued ...

State Conservation	Other Conservation	Effective DCP Cropland	Double Cropped	CRP	MPL	DCP Ag. Rel Activity	SOD
0.00	0.00	143.38	0.00	0.00	0.00	0.00	0.00

DCP Crop Data

Crop Name	Base Acres	CCC-505 CRP Reduction Acres	PLC Yield
Wheat	86.10	0.00	45
Oats	4.85	0.00	44
Barley	1.36	0.00	34
TOTAL	92.31	0.00	

NOTES

Tract Number : 9028

Description : N1/3 of S2N2-15-150-77
FSA Physical Location : NORTH DAKOTA/SHERIDAN
ANSI Physical Location : NORTH DAKOTA/SHERIDAN
BIA Unit Range Number :
HEL Status : HEL field on tract.Conservation system being actively applied
Wetland Status : Tract contains a wetland or farmed wetland
WL Violations : None
Owners : GALE LEE MEHRER
Other Producers : None
Recon ID : None

Tract Land Data

Farm Land	Cropland	DCP Cropland	WBP	EWP	WRP	GRP	Sugarcane
52.00	52.00	52.00	0.00	0.00	0.00	0.00	0.0
State Conservation	Other Conservation	Effective DCP Cropland	Double Cropped	CRP	MPL	DCP Ag. Rel Activity	SOD
0.00	0.00	52.00	0.00	0.00	0.00	0.00	0.00

DCP Crop Data

Crop Name	Base Acres	CCC-505 CRP Reduction Acres	PLC Yield
Wheat	31.38	0.00	31
Oats	1.77	0.00	44
Barley	0.49	0.00	34
TOTAL	33.64	0.00	

NOTES