



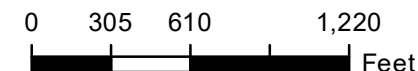
Farm 8279

S18 T135N R61W

Phy Cnty: LaMoure

2024 Program Year





Map Created March 30, 2024







Unless Otherwise Noted:

- Barley = Spring for Grain
- Canola = Spring for Processing
- Corn = Yellow for Grain
- Flax = Common for Grain
- Oats = Spring for Grain
- Soybeans = Common for Grain
- Sunflowers = Oil for Grain
- Wheat = Spring for Grain
- All fields are non-irrigated
- Shares are 100% to operator


Common Land Unit

-  Tract Boundary
-  Non-Cropland
-  Cropland
-  PLSS

Wetland Determination Identifiers

-  Restricted Use
-  Limited Restrictions
-  Exempt from Conservation
-  Compliance Provisions

Abbreviated 156 Farm Record



Tract Number : 9764

Description : W2-18-135-61
FSA Physical Location : NORTH DAKOTA/LAMOURE
ANSI Physical Location : NORTH DAKOTA/LAMOURE
BIA Unit Range Number :
HEL Status : NHEL: No agricultural commodity planted on undetermined fields
Wetland Status : Tract contains a wetland or farmed wetland
WL Violations : None
Owners : MS MARYANN ULMEN SHEMDIN, THANIA M MCCULLOCH
Other Producers : None
Recon ID : 38-045-2016-338

Tract Land Data

Farm Land	Cropland	DCP Cropland	WBP	EWP	WRP	GRP	Sugarcane
297.36	285.93	285.93	0.00	0.00	0.00	0.00	0.0
State Conservation	Other Conservation	Effective DCP Cropland	Double Cropped	CRP	MPL	DCP Ag. Rel Activity	SOD
0.00	0.00	285.93	0.00	0.00	0.00	0.00	0.00

DCP Crop Data

Crop Name	Base Acres	CCC-505 CRP Reduction Acres	PLC Yield
Wheat	52.95	0.00	53
Soybeans	232.17	0.00	32
TOTAL	285.12	0.00	

NOTES