






 Tract Boundary  Noncropland
 PLSS  Wetlands

Wetland Determination Identifiers

-  Restricted Use
-  Limited Restrictions
-  Exempt from Conservation
-  Compliance Provisions

Unless Otherwise Noted:

- | | |
|--------------------------------|------------------------------|
| Barley = Spring for Grain | Soybeans = Common for Grain |
| Canola = Spring for Processing | Sunflowers = Oil for Grain |
| Corn = Yellow for Grain | Wheat = Spring for Grain |
| Flax = Common for Grain | All fields are non-irrigated |
| Oats = Spring for Grain | Shares are 100% to operator |

2025 Program Year
Phy. County: Sheridan
2023 imagery

S27 T145N R75W

0 340 680
Ft

United States Department of Agriculture (USDA) Farm Service Agency (FSA) maps are for FSA Program administration only. This map does not represent a legal survey or reflect actual ownership; rather it depicts the information provided directly from the producer and/or National Agricultural Imagery Program (NAIP) imagery. The producer accepts the data 'as is' and assumes all risks associated with its use. USDA-FSA assumes no responsibility for actual or consequential damage incurred as a result of any user's reliance on this data outside FSA Programs. Wetland identifiers do not represent the size, shape, or specific determination of the area. Refer to your original determination (CPA-026 and attached maps) for exact boundaries and determinations or contact USDA Natural Resources Conservation Service (NRCS). USDA is an equal opportunity provider, employer, and lender.

Map Created 04/08/2025