





United States  
Department of  
Agriculture

Stark County, ND




Farm 9045



Common Land Unit  PLSS

 Cropland  
 Tract Boundary

**Wetland Determination Identifiers**

-  Restricted Use
-  Limited Restrictions
-  Exempt from Conservation Compliance Provisions

**Unless Otherwise Noted:**

Barley = Spring for Grain  
Canola = Spring for Processing  
Corn = Yellow for Grain  
Flax = Common for Grain  
Oats = Spring for Grain  
Soybeans = Common for Grain  
Sunflowers = Oil for Grain  
Wheat = Spring for Grain  
All fields are non-irrigated  
Shares are 100% to operator

2025 Program Year  
2023 Imagery

**S17 T137N R94W**  
Phy Cnty: Stark

0 212.5 425 850 Ft

United States Department of Agriculture (USDA) Farm Service Agency (FSA) maps are for FSA Program administration only. This map does not represent a legal survey or reflect actual ownership; rather it depicts the information provided directly from the producer and/or National Agricultural Imagery Program (NAIP) imagery. The producer accepts the data 'as is' and assumes all risks associated with its use. USDA-FSA assumes no responsibility for actual or consequential damage incurred as a result of any user's reliance on this data outside FSA Programs. Wetland identifiers do not represent the size, shape, or specific determination of the area. Refer to your original determination (CPA-026 and attached maps) for exact boundaries and determinations or contact USDA Natural Resources Conservation Service (NRCS).

Map Created January 23, 2025

NORTH DAKOTA

STARK

Form: FSA-156EZ

See Page 2 for non-discriminatory Statements.


 United States Department of Agriculture  
 Farm Service Agency

## Abbreviated 156 Farm Record

FARM : 9045

Prepared : 8/6/25 8:36 AM CST

Crop Year : 2025

Operator Name : None  
 CRP Contract Number(s) : 38-089-2025-37  
 Recon ID : None  
 Transferred From : Eligible  
 ARCPLC G//F Eligibility :

## Farm Land Data

Farmland	Cropland	DCP Cropland	WBP	EWP	WRP	GRP	Sugarcane	Farm Status	Number Of Tracts
101.93	101.93	101.93	0.00	0.00	0.00	0.00	0.0	Active	1
State Conservation	Other Conservation	Effective DCP Cropland		Double Cropped		CRP	MPL	DCP Ag.Rel. Activity	SOD
0.00	0.00	101.93		0.00		0.00	0.00	0.00	0.00

## Crop Election Choice

ARC Individual	ARC County	Price Loss Coverage
None	WHEAT, LRG-CHIKP	None

## DCP Crop Data

Crop Name	Base Acres	CCC-505 CRP Reduction Acres	PLC Yield	HIP
Wheat	67.76	0.00	34	
Beans-Large Chickpeas	3.20	0.00	1091	
<b>TOTAL</b>	<b>70.96</b>	<b>0.00</b>		

## NOTES

--

Tract Number : 8539

Description : S1/2 of SE1/4 17-137-94  
 FSA Physical Location : NORTH DAKOTA/STARK  
 ANSI Physical Location : NORTH DAKOTA/STARK  
 BIA Unit Range Number :  
 HEL Status : HEL field on tract.Conservation system being actively applied  
 Wetland Status : Tract contains a wetland or farmed wetland  
 WL Violations : None  
 Owners :  
 Other Producers :  
 Recon ID : 38-089-2025-36

## Tract Land Data

Farm Land	Cropland	DCP Cropland	WBP	EWP	WRP	GRP	Sugarcane
101.93	101.93	101.93	0.00	0.00	0.00	0.00	0.0

NORTH DAKOTA

STARK

Form: FSA-156EZ


 United States Department of Agriculture  
 Farm Service Agency

FARM : 9045

Prepared : 8/6/25 8:36 AM CST

Crop Year : 2025

## Abbreviated 156 Farm Record

## Tract 8539 Continued ...

State Conservation	Other Conservation	Effective DCP Cropland	Double Cropped	CRP	MPL	DCP Ag. Rel Activity	SOD
0.00	0.00	101.93	0.00	0.00	0.00	0.00	0.00

## DCP Crop Data

Crop Name	Base Acres	CCC-505 CRP Reduction Acres	PLC Yield
Wheat	67.76	0.00	34
Beans-Large Chickpeas	3.20	0.00	1091
<b>TOTAL</b>	<b>70.96</b>	<b>0.00</b>	

## NOTES

In accordance with Federal civil rights law and U.S. Department of Agriculture (USDA) civil rights regulations and policies, the USDA, its Agencies, offices, and employees, and institutions participating in or administering USDA programs are prohibited from discriminating based on race, color, national origin, religion, sex, disability, age, marital status, family/parental status, income derived from a public assistance program, political beliefs, or reprisal or retaliation for prior civil rights activity, in any program or activity conducted or funded by USDA (not all bases apply to all programs). Remedies and complaint filing deadlines vary by program or incident.

Persons with disabilities who require alternative means of communication for program information (e.g., Braille, large print, audiotape, American Sign Language, etc.) should contact the responsible Agency or USDA's TARGET Center at (202) 720-2600 (voice and TTY) or contact USDA through the Federal Relay Service at (800) 877-8339. Additionally, program information may be made available in languages other than English.

To file a program discrimination complaint, complete the USDA Program Discrimination Complaint Form, AD-3027, found online at [How to File a Program Discrimination Complaint](#) and at any USDA office or write a letter addressed to USDA and provide in the letter all of the information requested in the form. To request a copy of the complaint form, call (866) 632-9992. Submit your completed form or letter to USDA by: (1) Mail: U.S. Department of Agriculture Office of the Assistant Secretary for Civil Rights, 1400 Independence Avenue, SW Washington, D.C. 20250-9410; (2) Fax: (202) 690-7442; or (3) Email: [program.intake@usda.gov](mailto:program.intake@usda.gov). USDA is an equal opportunity provider, employer, and lender.